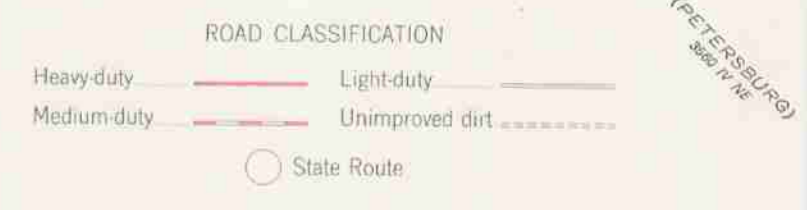
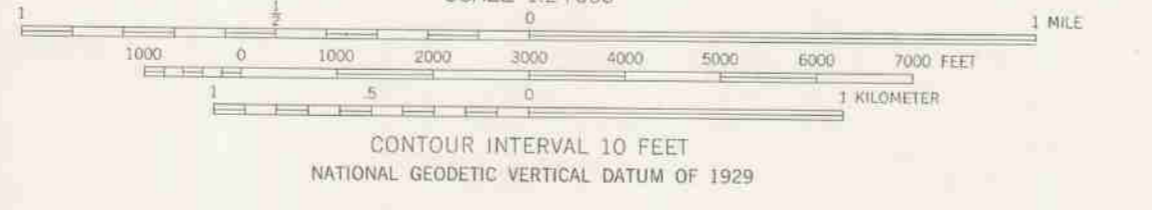



Mapped, edited, and published by the Geological Survey  
Control by USGS and USCE  
Topography by planetable surveys 1931 and 1942. Revised 1958  
Polyconic projection  
10,000-foot grid based on Indiana coordinate system, west zone  
1000-meter Universal Transverse Mercator grid ticks,  
zone 16, shown in blue. 1927 North American Datum  
To place on the predicted North American Datum 1983  
move the projection lines 2 meters south and  
2 meters east as shown by dashed corner ticks  
Dotted land lines established by private surveys  
Revisions shown in purple compiled in cooperation with State of  
Indiana agencies from aerial photographs taken 1977 and other  
source data. This information not field checked. Map edited 1980



THIS MAP COMPLIES WITH NATIONAL MAP ACCURACY STANDARDS  
FOR SALE BY U. S. GEOLOGICAL SURVEY, RESTON, VIRGINIA 22092  
AND INDIANA DEPARTMENT OF NATURAL RESOURCES, INDIANAPOLIS, INDIANA 46204  
A FOLDER DESCRIBING TOPOGRAPHIC MAPS AND SYMBOLS IS AVAILABLE ON REQUEST



IONA, IND.  
N 3830-W 8722.5/7.5  
1958  
PHOTOREVISED 1980  
DMA 3561 III SW-SERIES V851